

Indian River County District School Board Discussion

AGENDA

October 11, 2011

1:00 p.m.

It is hereby advised that if a person decided to appeal any decision made by the Board with respect to any matter considered at this meeting, he/she will need to ensure that a verbatim record is made which includes the testimony and evidence upon which the appeal is to be made.

Round Table Discussion

- I. OPEN – Chairman McCain
- II. Items Placed on Agenda by Board Members – Chairman McCain
 - A. Chairman McCain
 - B. Mrs. Johnson
 - C. Mrs. Disney-Brombach
 - D. Ms. Jiménez
 - E. Mr. Pegler
- III. Items Placed on Agenda by Superintendent – Dr. Adams
 - A. Board Policy 2.29 Pediculosis (head lice)
 - B. Redistricting Board Member Districts
 - C. Policy Management
NEOLA, Tools for Schools
 - D. Administrative Building Lease
- IV. Board Committee Reports – Chairman McCain
- V. ADJOURNMENT – Chairman McCain

Anyone who needs a special accommodation for this workshop may contact the School District's American Disabilities Act Coordinator, at 564-3060 (TTY 564-8507) at least 48 hours in advance of meeting. NOTE: Changes and amendments to the agenda can occur 72 hours prior to the session. All discussion sessions will be held in the Teacher Education Center (TEC) located in the District Central Offices at 1990 25th Street, Vero Beach, unless otherwise specified. The session will not be televised. The agenda can be accessed by Internet at <http://www.indianriverschools.org>

This Page Intentionally Left Blank

**SCHOOL DISTRICT OF INDIAN RIVER COUNTY
SCHOOL BOARD RULE CHANGES
SUPPORT INFORMATION**

Today's Date: September 27, 2011

Rule Number: 2.29

Rule Title: HEAD LICE/NITS (PEDICULOSIS CAPITIS)

Check one of the following:

New Rule:

Amendment: **XX**

Repeal:

I. Summary of Proposed New or Revised Rule:
(Complete copy of proposed rule must be attached.)
Bring Policy into compliance with Florida Statute 1002.20.

II. Estimated Economic Impact: \$ None

III. Referenced Statutes:

Authority: 120.536, 120.54, 120.81, 1001.41, 1001.42(17), 1001.43, 1001.49, 1001.51, F.S.

Implemented: 1003.27(2), F.S.

IV. Indian River County School Board


Date Adopted by IRCSB: _____

Date Amended by IRCSB: 10/14/03, 4/22/08

Date Repealed by IRCSB: N/A

V. School Board Authorization:

Action Initiated by: School Board Members

Approved by: 
(Signature of) Superintendent/School Board Secretary

Do not write below this line.

School Board Recording Secretary:

- | | |
|---|-------------------|
| 1. Discussion Agenda Item: Workshops | <u>10/11/2011</u> |
| 2. Action Agenda Item - Date for Public Hearing | <u>10/25/2011</u> |
| 3. Legal Notice | <u>10/31/2011</u> |
| 4. Public Hearing/Adopted Date (Action Item) | <u>12/13/2011</u> |

001-95-BRD
R:B4-99A
(Revised 5/95)

2.29 HEAD LICE/NITS (PEDICULOSIS CAPITIS)

To reduce absenteeism because the spread of Pediculosis Capitis, head lice/nits, the following procedure policy will be followed:

- A. ~~The child's parent(s)/guardian will be informed that the child has been diagnosed as having head lice and will be sent home immediately.~~ If a student has been found to have evidence of head lice/nits by the health assistant, the parent(s)/guardian will be notified and the student will be sent home.
- B. The parent(s)/guardian will be informed of the proper treatment recommended procedures for the removal of head lice/nits, verbally and/or written.
- C. When the child returns to school, he/she will be checked by the health aide/nurse assistant. If there is still evidence of head lice/nits, the child will be sent home again.
- D. ~~The school will notify the public health nurse by written referral (IRCSB Form 024.7235), who will then make a home visit.~~
- E-D. Written procedures (for the removal of head lice/nits) will again be given to the child's parent(s)/guardian a second time along with treatment medication in case of financial need. a referral to the public health specialist/nurse assigned to the school.
- F. ~~If the child goes to the public health nurse, a written report will be given to the referring school.~~
- G. ~~If the child returns to school the third time with head lice/nits, a letter from the director of administrative services will be given to the attendance officer in accordance with F.S. Law 1003.27(2).~~
- E. Students excluded from school for head lice/nits will be allowed up to three (3) school days to remove the head lice/nits. After three school days for a single occurrence, the absences will be considered unexcused unless the principal extends the excused classification for special circumstances.

Authority: 120.536, 120.54, 120.81, 1001.41, 1001.42(17), 1001.43, 1001.49, 1001.51, F.S.

Implemented: 1003.27(2) F.S.

Adopted: 4/24/90

Amended: 10/14/03, 4/22/08



Office of
**INDIAN RIVER COUNTY
ATTORNEY**

Alan S. Polackwich, Sr., County Attorney
William K. DeBral, Deputy County Attorney
Brooke W. Odom, Assistant County Attorney

MEMORANDUM

TO: Board of County Commissioners
FROM: Alan S. Polackwich, Sr., County Attorney *ASP*
DATE: September 14, 2011
SUBJECT: Public Hearing and Discussion of 2011 Redistricting of County Commissioner Districts

BACKGROUND.

The United States Census Bureau completed the 2010 decennial census, and released new census information, in early 2011. That triggered a responsibility of the Board of County Commissioners to review the commissioner districts in light of the census data, and to make changes required by law. Specifically, (1) article VIII, section (1)(e) of the Florida Constitution provides that "after each decennial census the board of county commissioners shall divide the county into districts of contiguous territory as nearly equal in population as practicable," and (2) section 124.01, Florida Statutes provides that "there shall be five county commissioners' districts in each county, which shall be numbered one to five, inclusive, and shall be as nearly equal in proportion to population as possible." Section 124.01 goes on to say that changes in county commissioner districts "shall be made only in odd-numbered years" - meaning that the Board must complete the redistricting process before the end of 2011.

APPROVED FOR SEPTEMBER 20, 2011
B.C.C. MEETING - PUBLIC HEARING

[Signature]
COUNTY ATTORNEY

Indian River Co.	Approved	Date
Admin.	<i>[Signature]</i>	9/14/11
Co. Atty.	<i>[Signature]</i>	9-14-11
Budget	<i>[Signature]</i>	9/14/11
Dept.	-	-
Risk Mgmt.	-	-

At the June 21, 2011 meeting, the Board held its first discussion of the redistricting process. A schedule was adopted which called for a total of four public hearings: July 12, September 13, September 20 (in Sebastian) and October 18 (for final adoption). Following the July 12 public hearing, the Board adopted a 2011 Redistricting Plan which set forth criteria to be followed by staff in preparing redistricting proposals, and incorporated the public hearing schedule.

County staff, primarily through the efforts of William Rice, GIS Manager, and using the criteria set forth in the 2011 Redistricting Plan, has developed two redistricting proposals. Maps of the existing districts and each of the proposals, together with a summary explanation of the differences, are attached. Generally, each proposal achieves a near equalization of population using straighter boundary lines which follow major highways. The primary difference between the proposals is that currently the barrier island is split between District 2 (north) and District 5 (south). Proposal # 1 continues to include a portion of the north barrier island within District 2, while proposal # 2 includes the entire barrier island within District 5.

Copies of the existing and proposed maps, together with the summary explanation of differences, have been posted at the County administration building, the Supervisor of Elections office, the Main Library, the North County Library, and on the County's website. Copies have also been provided to the five municipalities within the County, and to Representative Debbie Mayfield – some of whom have also posted the copies. County staff explained the process and the proposals in a workshop meeting in Sebastian on August 23, which was televised over Sebastian's and the County's public meeting channels; and a public hearing was held at the Board's meeting on September 13.

The County Attorney believes that both proposals meet all requirements of the law.

FUNDING.

There are no funding requirements.

RECOMMENDATION.

County staff recommends that the Chairman open the public hearing, take public input, and close the public hearing, and that the Board then discuss the proposals and provide final feedback to staff, so that staff can prepare final redistricting documents for consideration and approval at the October 18 meeting.

ATTACHMENTS.

1. 2011 Redistricting Plan
2. Existing and Proposed (# 1 and 2) Redistricting Maps
3. Summary Explanation of Differences Between Existing and Proposed Maps

Plan for 2011 Redistricting of Indian River County Commissioner Districts

Introduction

The United States Census Bureau has completed its 2010 decennial census. The Florida Constitution requires that following the decennial census, the Board of County Commissioners "shall divide the county into districts of contiguous territory as nearly equal in population as practicable." Florida statutory law mirrors this requirement by stating that the districts "shall be as nearly equal in proportion to population as possible." Florida statutory law further states that changes to county commissioner districts "shall be made only in odd-numbered years." Thus, the Board must undertake and complete the redistricting process before the end of 2011.

The purpose of this plan is (1) to establish a process and criteria to guide county staff in developing preliminary and final district boundaries, and (2) to inform the public with respect to the process and criteria and to invite public input at all stages of the process.

It is noted that while each commissioner is required to reside in his or her district, voting for commissioners in Indian River County is "at large" – meaning that each commissioner is elected by all voters in the county, not just those residing in the commissioner's district.

Redistricting Objectives

The objectives of the redistricting process are (1) to establish district boundaries which meet all requirements of state and federal law, (2) to act through a process which encourages cooperation with and participation by the Supervisor of Elections, local municipalities and the School Board, and (3) to ensure that the process is open and transparent to the public, with ample opportunity for public input. An additional objective, if acceptable to the School Board, is to establish county commissioner districts which are coterminous with and numbered the same as School Board districts.

Redistricting Criteria

To the extent reasonably possible, county staff is directed to consider and balance the following criteria in developing preliminary and final district boundaries:

1. **Population.** Districts shall be as nearly equal in population as possible. Total population (rather than voting population) shall be used. Final population figures (i) shall not exceed a deviation of 6% between the largest and the smallest district, and (ii) shall not exceed a

deviation of 3% between any district and the "ideal population" (defined as the total population of the county divided by five);

2. **Compactness.** Districts shall be compact, rather than sprawling;
3. **Contiguity.** Districts shall be contiguous – that is, no portion of a district shall be geographically separate and apart from the rest of the district;
4. **Respect for Existing Districts.** The geographical core of existing districts shall be preserved. Current commissioners shall be maintained in their current districts;
5. **Communities of Interest.** Neighborhoods and other communities of interest shall be included within a single district, rather than split among two or more districts;
6. **Natural Boundaries.** Districts shall follow major natural or man-made boundaries – e.g., major roads, rivers, bridges, canals, etc.;
7. **Census Blocks.** Districts shall follow United States Census Bureau blocks; and
8. **Fair and Equal Representation.** No district shall be drawn to split or minimize the political influence of any group of residents.

Schedule

- July 12, 2011, first public hearing by the BCC to discuss the proposed redistricting plan, to solicit public input, and to adopt a redistricting plan which establishes a process and criteria to guide county staff in developing preliminary and final district boundaries.
- Between July 12, 2011 and September 13, 2011, county staff, using the criteria set forth in the redistricting plan, and working with the Supervisor of Elections, municipal representatives and School Board representatives, will develop preliminary district boundaries. Upon development, the boundaries will be posted by the county and Supervisor of Elections on their websites and at their facilities. Other local governments, including the School Board and other municipalities, will be invited to post the preliminary district boundaries as well.
- September 13, 2011, second public hearing by the BCC to discuss the preliminary district boundaries and solicit public input.
- September 20, 2011, third public hearing by the BCC (this hearing to be held in Sebastian) to discuss the preliminary district boundaries, solicit public input, and provide final instructions to staff for the development of proposed final district boundaries.

- Between September 13, 2011 and October 18, 2011, county staff, working with the other public representatives, will develop proposed final district boundaries based upon input from the second and third public hearings. Upon development, the proposed final boundaries will be posted in the same manner as outlined above for the preliminary boundaries.
- October 18, 2011, fourth and final public hearing by the BCC to discuss the proposed final district boundaries, solicit public input, and adopt final district boundaries.

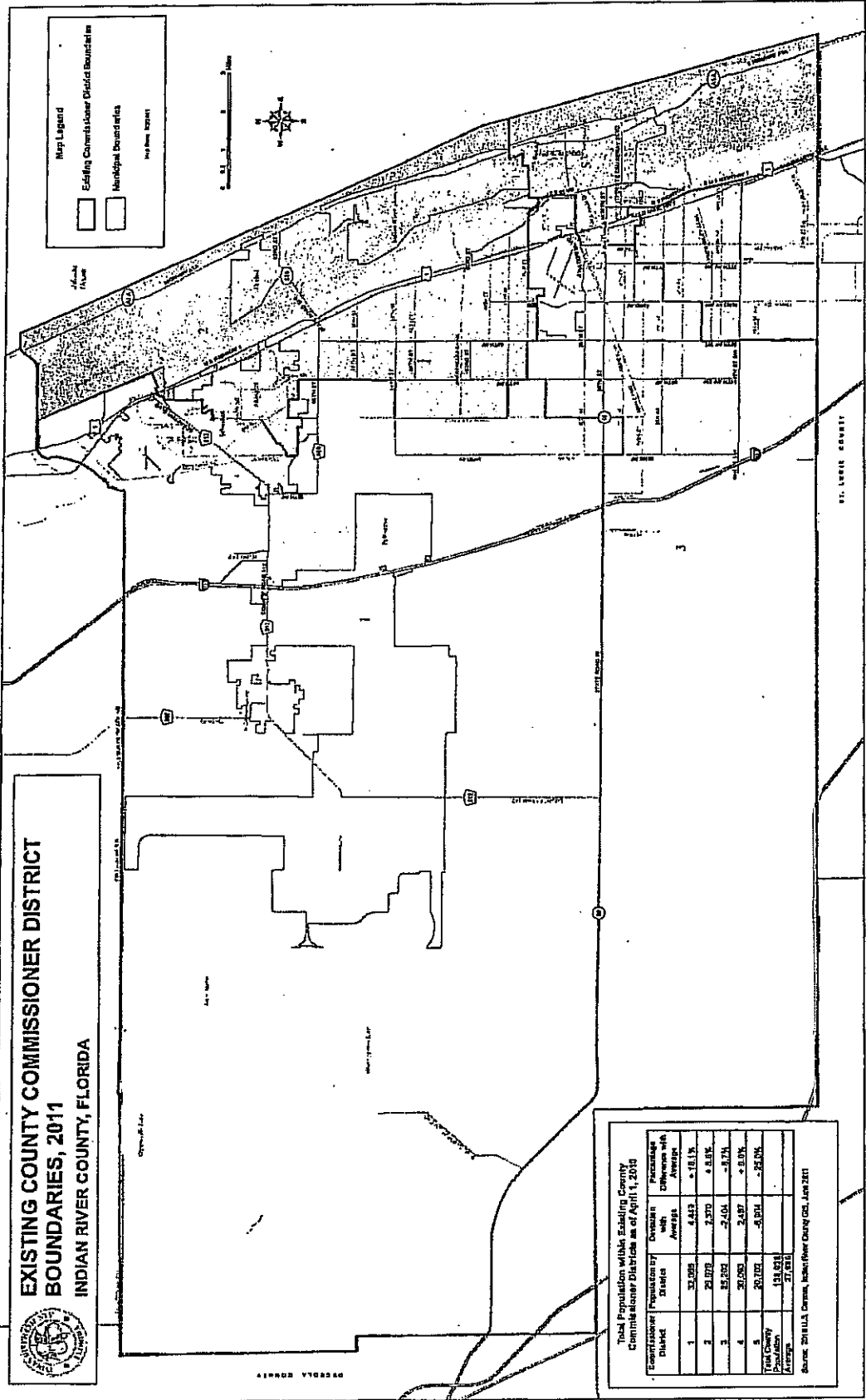
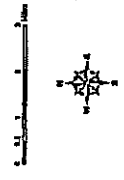
**EXISTING COUNTY COMMISSIONER DISTRICT
BOUNDARIES, 2011
INDIAN RIVER COUNTY, FLORIDA**



Map Legend

- Existing Commissioner District Boundaries
- Municipal Boundaries

Map Date: 10/20/11

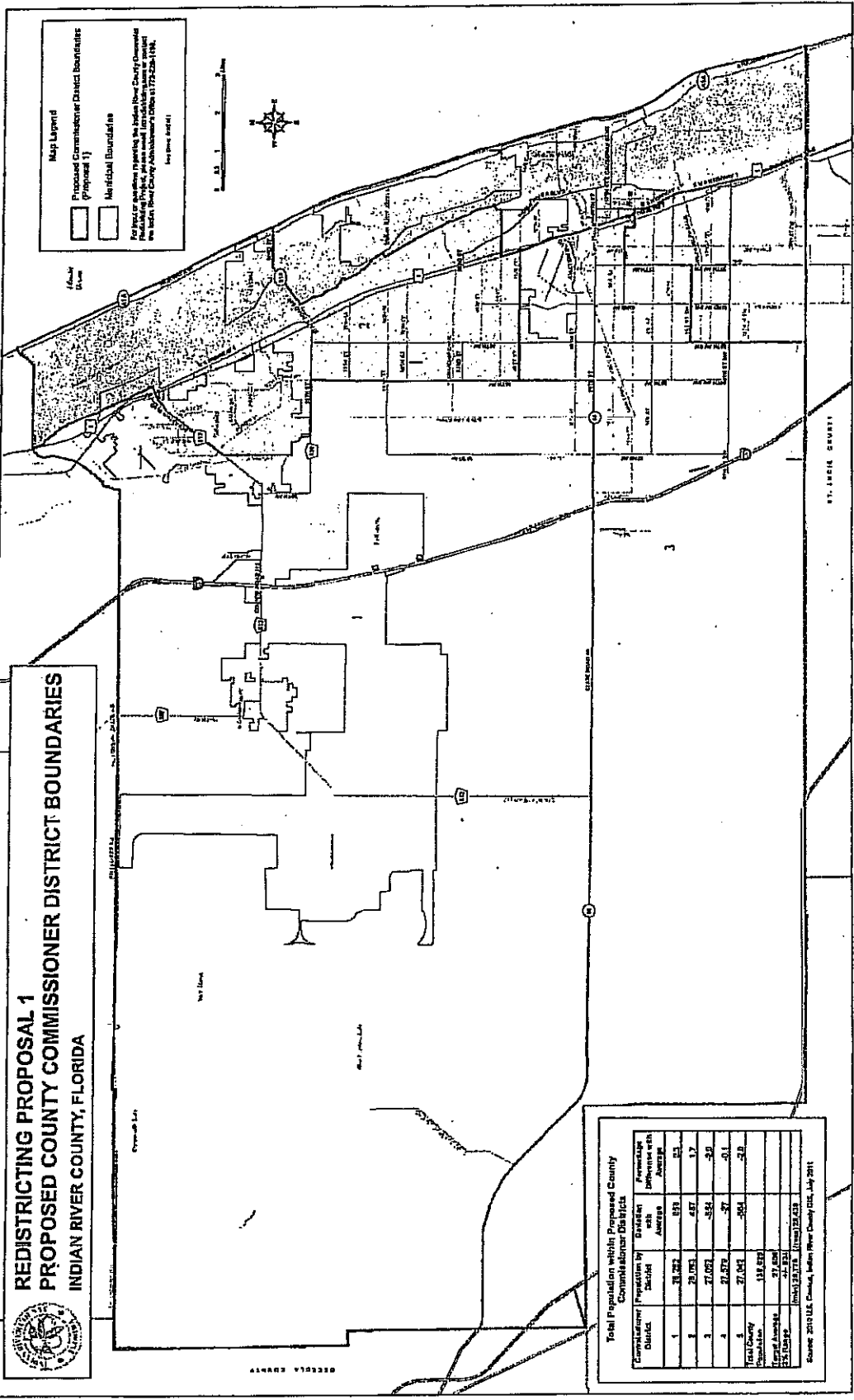


**Total Population within Existing County
Commissioner Districts as of April 1, 2010**

Commissioner District	Population of District	Difference with Average	Percentage Difference with Average
1	33,026	+4,413	+18.1%
2	20,070	-2,370	-8.9%
3	15,252	-2,404	-9.7%
4	20,290	-2,187	-8.0%
5	20,201	-3,014	-12.0%
Total County Population	118,839		
Average	23,768		

Source: 2010 U.S. Census, Indian River County, June 2011

**REDISTRICTING PROPOSAL 1
PROPOSED COUNTY COMMISSIONER DISTRICT BOUNDARIES
INDIAN RIVER COUNTY, FLORIDA**



Total Population within Proposed County Commissioner Districts

Commissioner District	Population by District	Districts with Average	Percentage Deviative with Average
1	21,322	573	2.1
2	20,052	487	1.7
3	21,021	541	2.0
4	21,879	572	2.1
5	21,041	541	2.0
Total County Population	114,315		
Per District Average	22,863		
Per District Deviative	(1,541)		
Total County Population	(114,315)	(114,315)	22.863

Source: 2010 U.S. Census, Indian River County 2012, July 2011

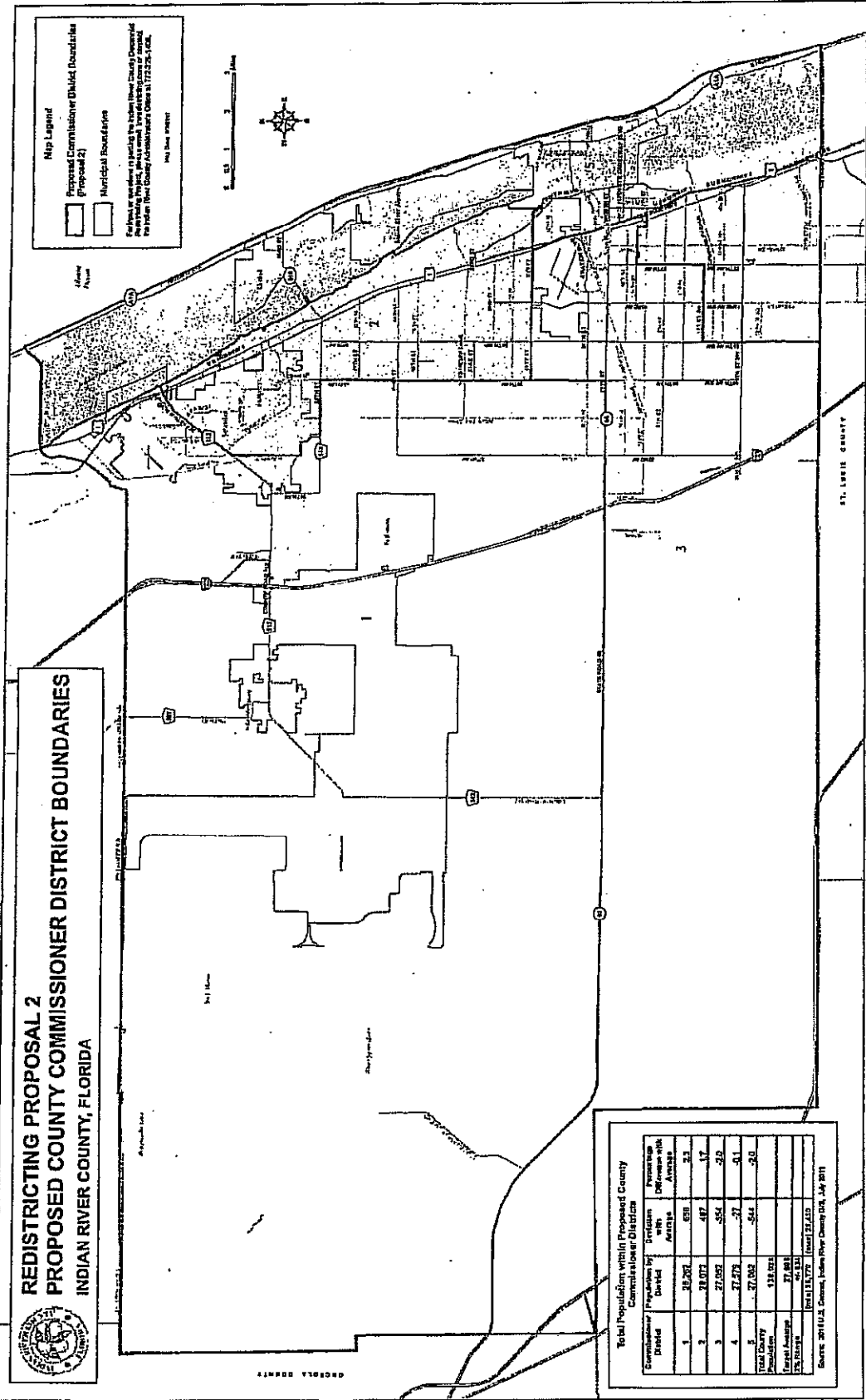
REDISTRICTING PROPOSAL 2 PROPOSED COUNTY COMMISSIONER DISTRICT BOUNDARIES INDIAN RIVER COUNTY, FLORIDA



Map Legend

- Proposed Commissioner District Boundaries (Proposed 2)
- Municipal Boundaries

Note: Areas in red indicate the Indian River County Commission's Redistricting Project. Areas in black indicate the County's current district boundaries. For more information contact the County Administrator at 772-225-1000.



Total Population within Proposed County Commissioner Districts

District	Population by District	District with Average	Percentage Difference with Average
1	28,201	638	23
2	28,073	487	17
3	27,889	554	-23
4	27,579	571	-31
5	27,583	544	-20
Total County Population	138,325		
Total Average	27,665		
Total Districts	138,325	Total 27,665	

Source: 2011 U.S. Census, Indian River County, July 2011

**SUMMARY EXPLANATION OF DIFFERENCES BETWEEN EXISTING
COUNTY COMMISSIONER DISTRICTS AND 2011 REDISTRICTING
PROPOSALS # 1 AND 2**

A. Existing Districts

- Need to be reconfigured, using the criteria set forth in the 2011 Redistricting Plan, to be as nearly equal in population as possible
- The ideal population for each district is 27,606 (total county population of 138,028 divided by five districts)
- Existing populations: District 1 - 32,055, or 4,449 over the ideal
District 2 - 29,976, or 2,370 over the ideal
District 3 - 25,202, or 2,404 under the ideal
District 4 - 30,093, or 2,487 over the ideal
District 5 - 20,702, or 6,904 under the ideal

B. Redistricting Proposal # 1

- Adjusts existing district boundary lines to achieve straighter boundary lines which follow major highways, and equalize population as nearly as possible. The following is a general summary of the changes:
- District 1: the southeast boundary lines were changed to follow Rt. 60 on the south and 66th Avenue on the east; and the northeast boundary lines were changed to follow CR 510 and CR 512; and Laconia Street in between
- District 2: the southern boundary of the barrier island portion of the district was moved northward from the city/town line between Vero Beach and Indian River Shores, to CR 510; the southern boundary of the mainland portion of the district was changed to follow 41st Street and 45th Street; and the westerly boundary was changed to match the new easterly boundary of District 1

- District 3: changes were made in the eastern portion of the district. Straighter boundaries were created using Rt. 60 and 66th Avenue, 41st Street, US 1, and 1st Street SW and 27th Avenue. No portion of the district is located east of US 1
- District 4: was reduced by a one square mile area (transferred to District 3) which is bordered by 1st Street SW on the south, 43rd Avenue on the west, 8th Street on the north and 27th Avenue on the east
- District 5: the northern boundary line of the barrier island portion of the district was moved northward to CR 510, and the westerly boundary line was changed to follow US 1 or the FEC railroad track

C. Redistricting Proposal # 2

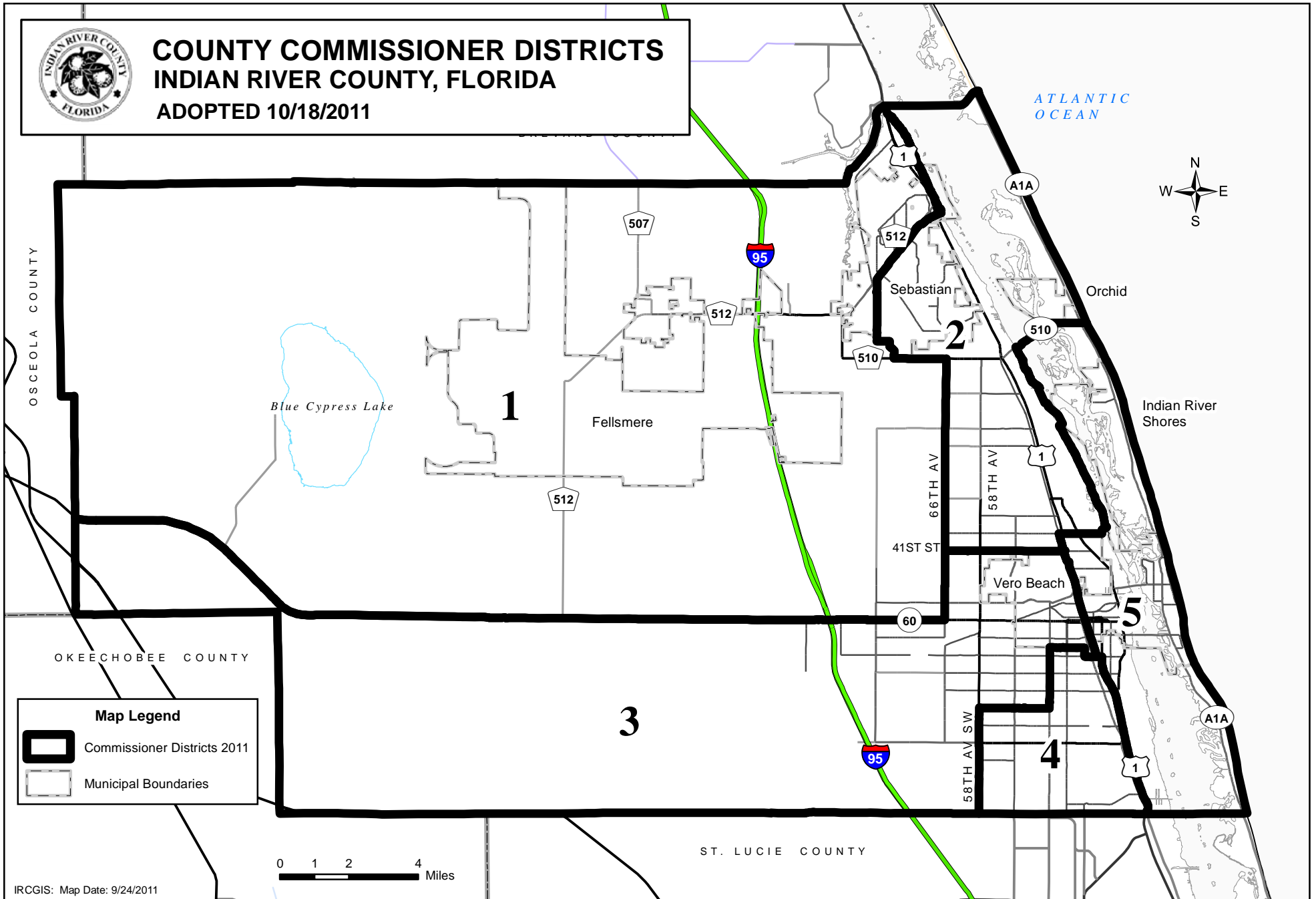
- Proposal # 2 is the same as Proposal # 1, with two changes: (1) the northern boundary line of the barrier island portion of District 5 is moved further northward from CR 510 to the northern boundary of the county, thus including the entire barrier island within District 5, and (2) on the mainland, an area is shifted from District 5 to District 2 consisting of a rectangle bordered on the south by 41st Street, on the west by the FEC railroad track, on the north by 45th Street, and on the east by the City of Vero Beach municipal boundary
- Districts 1, 3 and 4 are the same under Proposal # 1 and Proposal # 2



COUNTY COMMISSIONER DISTRICTS


INDIAN RIVER COUNTY, FLORIDA

ADOPTED 10/18/2011



Map Legend

- Commissioner Districts 2011
- Municipal Boundaries

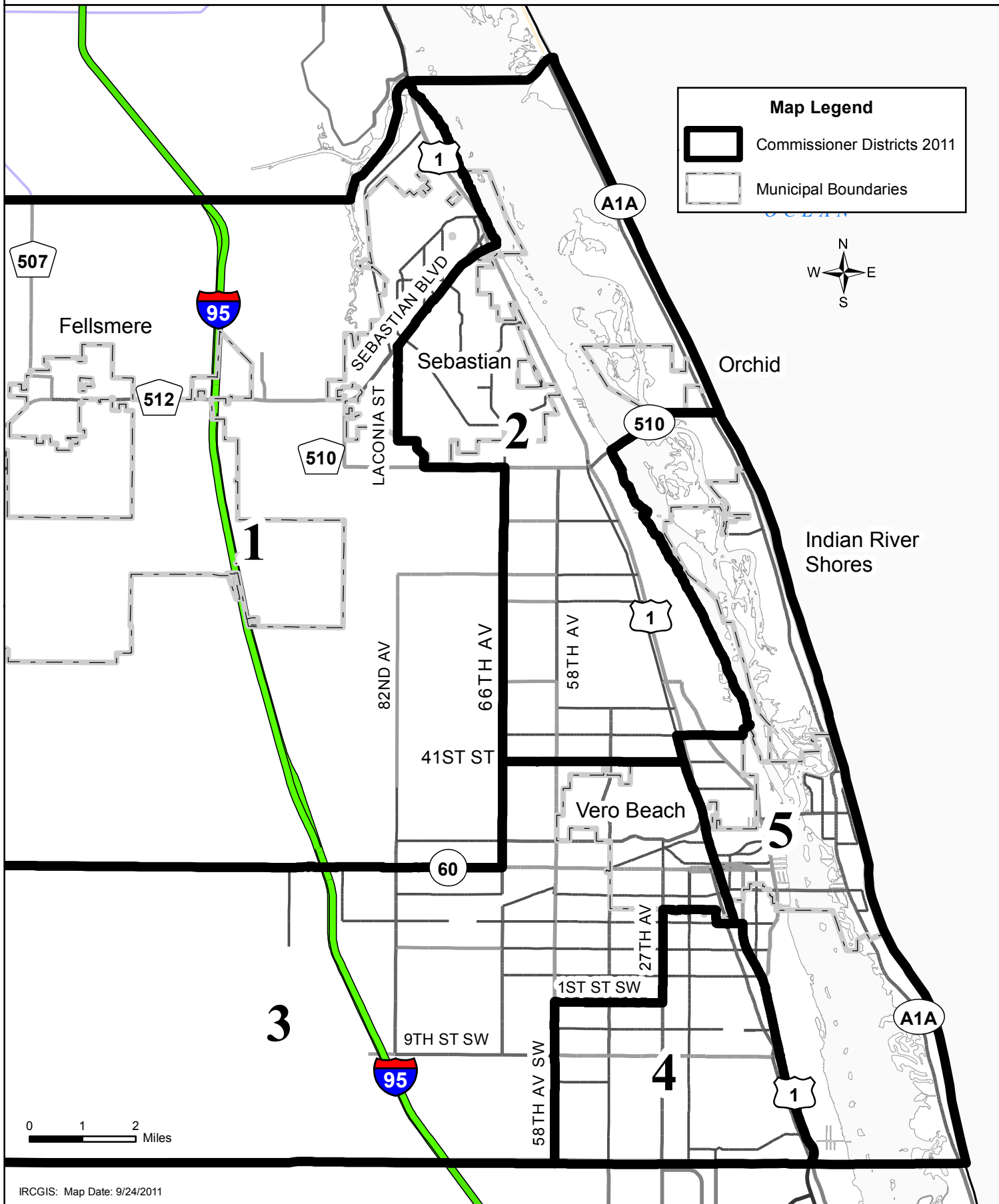




COUNTY COMMISSIONER DISTRICTS

INDIAN RIVER COUNTY, FLORIDA

ADOPTED 10/18/2011



COMMISSION DISTRICT NUMBER 1

LEGAL DESCRIPTION OF COUNTY COMMISSION BOARD MEMBER RESIDENCE DISTRICT NUMBER 1 (ONE) SHALL BE ALL OF THE TERRITORY WITHIN THE FOLLOWING BOUNDARIES:

BEGIN AT THE INTERSECTION OF THE NORTH BOUNDARY LINE OF INDIAN RIVER COUNTY, FLORIDA (PER FLORIDA STATUTES SECTION 7.31) WITH THE NORTHERLY EXTENSION OF THE WEST SHORELINE OF THE INDIAN RIVER LAGOON, AND RUN SOUTHEASTERLY, ALONG SAID EXTENSION LINE, TO THE WEST SHORELINE OF THE INDIAN RIVER LAGOON;

THENCE RUN SOUTHEASTERLY, ALONG SAID WEST SHORELINE, TO ITS INTERSECTION WITH THE CENTERLINE OF SEBASTIAN BOULEVARD (LABELED AS "STREET"), LYING BETWEEN BLOCKS 5 AND 7 OF THE PLAT OF EDGEWATER PARK RECORDED IN PLAT BOOK 1, PAGE 23 OF THE PUBLIC RECORDS OF INDIAN RIVER COUNTY, FLORIDA;

THENCE RUN SOUTHWESTERLY, ALONG SAID CENTERLINE OF SEBASTIAN BOULEVARD, TO ITS INTERSECTION WITH THE CENTERLINE OF U.S. HIGHWAY NUMBER ONE AND THE CENTERLINE OF COUNTY ROAD 512-EASTBOUND (ALSO KNOWN AS SEBASTIAN BOULEVARD);

THENCE RUN SOUTHWESTERLY, ALONG SAID CENTERLINE OF COUNTY ROAD 512-EASTBOUND, TO ITS INTERSECTION WITH THE CENTERLINE OF COUNTY ROAD 512-WESTBOUND;

THENCE RUN SOUTHWESTERLY, ALONG SAID CENTERLINE OF COUNTY ROAD 512 TO ITS INTERSECTION WITH THE CENTERLINE OF LACONIA STREET (BEING THE WEST LINE OF SEBASTIAN HIGHLANDS UNIT 8, ALSO BEING THE WEST LINE OF SECTION 13, TOWNSHIP 31 SOUTH, RANGE 38 EAST);

THENCE RUN SOUTHERLY, ALONG SAID CENTERLINE OF LACONIA STREET, TO THE NORTH LINE OF THE SOUTHWEST $\frac{1}{4}$ OF SECTION 25, TOWNSHIP 31 SOUTH, RANGE 38 EAST (SAID POINT LYING ON THE SEBASTIAN CITY LIMITS LINE);

THENCE RUN EASTERLY, ALONG THE SAID NORTH LINE OF THE SOUTHWEST $\frac{1}{4}$ OF SAID SECTION 25 (ALSO BEING THE SEBASTIAN CITY LIMITS LINE), TO A POINT LYING 660 FEET, MORE OR LESS, WEST OF THE CENTER OF SAID SECTION 25;

THENCE RUN SOUTHERLY, ALONG SAID SEBASTIAN CITY LIMITS LINE, TO THE NORTH LINE OF THE 200-FOOT WIDE SEBASTIAN RIVER WATER CONTROL DISTRICT DRAINAGE EASEMENT (PER OFFICIAL RECORD BOOK 128, PAGE 704 OF THE PUBLIC RECORDS OF INDIAN RIVER COUNTY, FLORIDA);

THENCE RUN SOUTHEASTERLY, ALONG SAID NORTH LINE (ALSO BEING THE SEBASTIAN CITY LIMITS LINE), TO A POINT ON THE NORTH LINE OF THE SOUTHEAST $\frac{1}{4}$ OF THE SOUTHWEST $\frac{1}{4}$ OF SAID SECTION 25;

THENCE RUN EASTERLY, ALONG SAID NORTH LINE (ALSO BEING THE SEBASTIAN CITY LIMITS LINE), TO THE NORTHEAST CORNER OF THE SOUTHEAST $\frac{1}{4}$ OF THE SOUTHWEST $\frac{1}{4}$ OF SAID SECTION 25;

THENCE, LEAVING SAID SEBASTIAN CITY LIMITS LINE, RUN SOUTHERLY, ALONG THE EAST LINE OF THE SOUTHWEST $\frac{1}{4}$ OF SAID SECTION 25 (BEING THE EAST LINE OF THE

75-FOOT WIDE SEBASTIAN RIVER WATER CONTROL DISTRICT DRAINAGE EASEMENT) TO THE CENTERLINE OF COUNTY ROAD 510 (ALSO KNOWN AS 85TH STREET);

THENCE RUN EASTERLY, ALONG SAID CENTERLINE OF SAID COUNTY ROAD 510, TO THE INTERSECTION WITH THE CENTERLINE OF 66TH AVENUE;

THENCE RUN SOUTHERLY, ALONG THE SAID CENTERLINE OF 66TH AVENUE, TO ITS INTERSECTION WITH THE CENTERLINE OF STATE ROAD 60 (ALSO KNOWN AS 20TH STREET);

THENCE RUN WESTERLY, ALONG SAID CENTERLINE OF STATE ROAD 60, TO ITS INTERSECTION WITH THE WEST BOUNDARY LINE OF INDIAN RIVER COUNTY (PER FLORIDA STATUTES SECTION 7.31), BEING THE DIVIDING LINE BETWEEN RANGES 34 AND 35 EAST;

THENCE RUN NORTHERLY, STILL ALONG THE WEST BOUNDARY LINE OF INDIAN RIVER COUNTY, BEING THE DIVIDING LINE BETWEEN RANGES 34 AND 35 EAST, TO A POINT ON THE SOUTH LINE OF SECTION 31, TOWNSHIP 31 SOUTH, RANGE 35 EAST;

THENCE RUN WESTERLY, STILL ALONG SAID WEST BOUNDARY LINE OF INDIAN RIVER COUNTY (SAID LINE ALSO BEING THE SOUTH LINE OF SAID SECTION 31), TO THE SOUTHWEST CORNER OF SAID SECTION 31;

THENCE RUN NORTHERLY, STILL ALONG SAID WEST BOUNDARY LINE OF INDIAN RIVER COUNTY, BEING THE DIVIDING LINE BETWEEN RANGES 34 AND 35 EAST, TO THE NORTHWEST CORNER OF TOWNSHIP 31 SOUTH, RANGE 35 EAST;

THENCE RUN EASTERLY, ALONG THE NORTH BOUNDARY LINE OF INDIAN RIVER COUNTY, ALONG THE DIVIDING LINE BETWEEN TOWNSHIPS 30 AND 31 SOUTH, TO THE POINT WHERE SAID LINE INTERSECTS WITH THE THREAD OF THE SOUTH FORK OF THE ST. SEBASTIAN RIVER;

THENCE RUN NORTHEASTERLY, ALONG THE NORTH BOUNDARY LINE OF INDIAN RIVER COUNTY (ALSO BEING THE THREAD OF THE SOUTH FORK OF THE ST. SEBASTIAN RIVER), TO THE MAIN STREAM OF SAID ST. SEBASTIAN RIVER;

THENCE CONTINUE NORTHEASTERLY, ALONG THE NORTH BOUNDARY LINE OF INDIAN RIVER COUNTY (BEING THE THREAD OF THE ST. SEBASTIAN RIVER), TO ITS INTERSECTION WITH THE NORTHERLY PROJECTION OF THE WEST SHORELINE OF THE INDIAN RIVER LAGOON, AND THE POINT OF BEGINNING.

COMMISSION DISTRICT NUMBER 2

LEGAL DESCRIPTION OF COUNTY COMMISSION BOARD MEMBER RESIDENCE DISTRICT NUMBER 2 (TWO) SHALL BE ALL OF THE TERRITORY WITHIN THE FOLLOWING BOUNDARIES:

BEGIN AT THE INTERSECTION OF THE NORTH BOUNDARY LINE OF INDIAN RIVER COUNTY, FLORIDA (PER FLORIDA STATUTES 7.31) WITH THE NORTHERLY EXTENSION OF THE WEST SHORELINE OF THE INDIAN RIVER LAGOON, AND RUN SOUTHEASTERLY, ALONG SAID EXTENSION LINE, TO THE WEST SHORELINE OF THE INDIAN RIVER LAGOON;

THENCE RUN SOUTHEASTERLY, ALONG SAID WEST SHORELINE, TO ITS INTERSECTION WITH THE CENTERLINE OF SEBASTIAN BOULEVARD (LABELED AS "STREET"), LYING BETWEEN BLOCKS 5 AND 7 OF THE PLAT OF EDGEWATER PARK RECORDED IN PLAT BOOK 1, PAGE 23 OF THE PUBLIC RECORDS OF INDIAN RIVER COUNTY, FLORIDA;

THENCE RUN SOUTHWESTERLY, ALONG SAID CENTERLINE OF SEBASTIAN BOULEVARD, TO ITS INTERSECTION WITH THE CENTERLINE OF U.S. HIGHWAY NUMBER ONE AND THE CENTERLINE OF COUNTY ROAD 512-EASTBOUND (ALSO KNOWN AS SEBASTIAN BOULEVARD);

THENCE RUN SOUTHWESTERLY, ALONG SAID CENTERLINE OF COUNTY ROAD 512-EASTBOUND, TO ITS INTERSECTION WITH THE CENTERLINE OF COUNTY ROAD 512-WESTBOUND;

THENCE RUN SOUTHWESTERLY, ALONG THE CENTERLINE OF COUNTY ROAD 512 TO ITS INTERSECTION WITH THE CENTERLINE OF LACONIA STREET (BEING THE WEST LINE OF SEBASTIAN HIGHLANDS UNIT 8, ALSO BEING THE WEST LINE OF SECTION 13, TOWNSHIP 31 SOUTH, RANGE 38 EAST);

THENCE RUN SOUTHERLY, ALONG SAID CENTERLINE OF LACONIA STREET, TO THE NORTH LINE OF THE SOUTHWEST $\frac{1}{4}$ OF SECTION 25, TOWNSHIP 31 SOUTH, RANGE 38 EAST (SAID POINT LYING ON THE SEBASTIAN CITY LIMITS LINE);

THENCE RUN EASTERLY, ALONG THE SAID NORTH LINE OF THE SOUTHWEST $\frac{1}{4}$ OF SAID SECTION 25 (ALSO BEING THE SEBASTIAN CITY LIMITS LINE), TO A POINT LYING 660 FEET, MORE OR LESS, WEST OF THE CENTER OF SAID SECTION 25;

THENCE RUN SOUTHERLY, ALONG SAID SEBASTIAN CITY LIMITS LINE, TO THE NORTH LINE OF THE 200-FOOT WIDE SEBASTIAN RIVER WATER CONTROL DISTRICT DRAINAGE EASEMENT (PER OFFICIAL RECORD BOOK 128, PAGE 704 OF THE PUBLIC RECORDS OF INDIAN RIVER COUNTY, FLORIDA);

THENCE RUN SOUTHEASTERLY, ALONG SAID NORTH LINE (ALSO BEING THE SEBASTIAN CITY LIMITS LINE), TO A POINT ON THE NORTH LINE OF THE SOUTHEAST $\frac{1}{4}$ OF THE SOUTHWEST $\frac{1}{4}$ OF SAID SECTION 25;

THENCE RUN EASTERLY, ALONG SAID NORTH LINE (ALSO BEING THE SEBASTIAN CITY LIMITS LINE), TO THE NORTHEAST CORNER OF THE SOUTHEAST $\frac{1}{4}$ OF THE SOUTHWEST $\frac{1}{4}$ OF SAID SECTION 25;

THENCE, LEAVING SAID SEBASTIAN CITY LIMITS LINE, RUN SOUTHERLY, ALONG THE EAST LINE OF THE SOUTHWEST $\frac{1}{4}$ OF SAID SECTION 25 (BEING THE EAST LINE OF THE

75-FOOT WIDE SEBASTIAN RIVER WATER CONTROL DISTRICT DRAINAGE EASEMENT) TO THE CENTERLINE OF COUNTY ROAD 510 (ALSO KNOWN AS 85TH STREET);

THENCE RUN EASTERLY, ALONG THE CENTERLINE OF SAID COUNTY ROAD 510, TO THE INTERSECTION WITH THE CENTERLINE OF 66TH AVENUE;

THENCE RUN SOUTHERLY, ALONG THE SAID CENTERLINE OF 66TH AVENUE, TO ITS INTERSECTION WITH THE CENTERLINE OF 41ST STREET (ALSO KNOWN AS SOUTH GIFFORD ROAD);

THENCE RUN EASTERLY, ALONG SAID CENTERLINE OF 41ST STREET, TO ITS INTERSECTION WITH THE CENTERLINE OF THE FLORIDA EAST COAST RAILWAY;

THENCE RUN NORTHWESTERLY, ALONG SAID CENTERLINE OF THE FLORIDA EAST COAST RAILWAY, TO ITS INTERSECTION WITH THE CENTERLINE OF 45TH STREET (ALSO KNOWN AS NORTH GIFFORD ROAD);

THENCE RUN EASTERLY, ALONG SAID CENTERLINE OF 45TH STREET, TO THE EAST RIGHT-OF-WAY LINE OF GIFFORD DOCK ROAD (BEING THE EAST LINE OF SW ¼ OF SECTION 24, TOWNSHIP 32 SOUTH, RANGE 39 EAST, ALSO BEING THE BOUNDARY LINE OF THE CITY LIMITS OF VERO BEACH);

THENCE RUN NORTHERLY, ALONG SAID EAST LINE OF GIFFORD DOCK ROAD (BEING THE BOUNDARY LINE OF THE CITY LIMITS OF VERO BEACH) TO ITS INTERSECTION WITH THE SOUTH LINE OF GIFFORD DOCK ROAD (SAID POINT BEING WHERE GIFFORD DOCK ROAD TURNS EAST);

THENCE RUN NORTHEASTERLY, ALONG THE SOUTH LINE OF GIFFORD DOCK ROAD (ALSO BEING THE BOUNDARY LINE OF THE LIMITS OF THE CITY OF VERO BEACH) TO ITS INTERSECTION WITH THE WEST SHORELINE OF THE INDIAN RIVER LAGOON;

THENCE RUN NORTHWESTERLY, ALONG SAID SHORELINE OF THE INDIAN RIVER LAGOON, TO ITS INTERSECTION WITH THE CENTERLINE OF COUNTY ROAD 510;

THENCE RUN NORTHEASTERLY, ALONG SAID CENTERLINE OF COUNTY ROAD 510, TO ITS INTERSECTION WITH THE CENTERLINE OF WABASSO BEACH ROAD (SAID ROAD STILL BEING COUNTY ROAD 510, AND ALSO KNOWN AS 93RD STREET);

THENCE RUN EASTERLY, ALONG SAID CENTERLINE OF WABASSO BEACH ROAD, TO ITS INTERSECTION WITH THE MEAN HIGH WATER LINE OF THE ATLANTIC OCEAN;

THENCE RUN NORTHWESTERLY, ALONG SAID MEAN HIGH WATER LINE OF THE ATLANTIC OCEAN, TO THE NORTH BOUNDARY LINE OF INDIAN RIVER COUNTY (PER FLORIDA STATUTES 7.31);

THENCE RUN SOUTHWESTERLY, ALONG SAID NORTH LINE OF INDIAN RIVER COUNTY, TO ITS INTERSECTION WITH THE NORTHERLY PROJECTION OF THE WEST SHORELINE OF THE INDIAN RIVER LAGOON, AND THE POINT OF BEGINNING.

COMMISSION DISTRICT NUMBER 3

LEGAL DESCRIPTION OF COUNTY COMMISSION BOARD MEMBER RESIDENCE DISTRICT NUMBER 3 (THREE) SHALL BE ALL OF THE TERRITORY WITHIN THE FOLLOWING BOUNDARIES:

BEGIN AT THE INTERSECTION OF THE CENTERLINE OF 66TH AVENUE AND 41ST STREET (ALSO KNOWN AS SOUTH GIFFORD ROAD) AND RUN EASTERLY, ALONG SAID CENTERLINE OF 41ST STREET, TO ITS INTERSECTION WITH THE CENTERLINE OF THE FLORIDA EAST COAST RAILWAY;

THENCE RUN SOUTHEASTERLY, ALONG SAID CENTERLINE OF THE FLORIDA EAST COAST RAILWAY, TO ITS INTERSECTION WITH THE CENTERLINE OF 12TH STREET;

THENCE RUN WESTERLY, ALONG SAID CENTERLINE OF 12TH STREET, TO ITS INTERSECTION WITH THE CENTERLINE OF 12TH AVENUE;

THENCE RUN NORTHERLY, ALONG SAID CENTERLINE OF 12TH AVENUE, TO ITS INTERSECTION WITH THE NORTH RIGHT-OF-WAY LINE OF 14TH STREET (BEING THE BOUNDARY OF THE LIMITS OF THE CITY OF VERO BEACH);

THENCE RUN WESTERLY, ALONG SAID NORTH RIGHT-OF-WAY LINE OF 14TH STREET (BEING THE BOUNDARY OF THE LIMITS OF THE CITY OF VERO BEACH), TO ITS INTERSECTION WITH THE CENTERLINE OF 27TH AVENUE (ALSO KNOWN AS EMERSON AVENUE);

THENCE RUN SOUTHERLY, ALONG SAID CENTERLINE OF 27TH AVENUE, TO ITS INTERSECTION WITH THE CENTERLINE OF 1ST STREET S.W. (ALSO KNOWN AS R.D. CARTER ROAD);

THENCE RUN WESTERLY, ALONG SAID CENTERLINE OF 1ST STREET S.W., TO ITS INTERSECTION WITH THE CENTERLINE OF 58TH AVENUE (ALSO KNOWN AS KING'S HIGHWAY);

THENCE RUN SOUTHERLY, ALONG SAID CENTERLINE OF 58TH AVENUE, TO ITS INTERSECTION WITH THE SOUTH BOUNDARY LINE OF INDIAN RIVER COUNTY (PER FLORIDA STATUTES 7.31), BEING THE TOWNSHIP LINE BETWEEN TOWNSHIPS 33 AND 34 SOUTH;

THENCE RUN WESTERLY, ALONG SAID SOUTH BOUNDARY LINE OF INDIAN RIVER COUNTY, ALONG SAID DIVIDING LINE BETWEEN TOWNSHIPS 33 AND 34 SOUTH, TO THE SOUTHWEST CORNER OF THE BOUNDARY OF INDIAN RIVER COUNTY (BEING THE DIVIDING LINE BETWEEN RANGES 35 AND RANGE 36 EAST);

THENCE RUN NORTHERLY, ALONG THE BOUNDARY LINE OF INDIAN RIVER COUNTY (ALSO BEING THE DIVIDING LINE BETWEEN RANGES 35 AND 36 EAST), TO THE NORTHEAST CORNER OF SECTION 1, TOWNSHIP 33 SOUTH, RANGE 35 EAST;

THENCE RUN, STILL ALONG THE BOUNDARY LINE OF INDIAN RIVER COUNTY, ALONG THE TOWNSHIP LINE DIVIDING TOWNSHIPS 32 AND 33 SOUTH, RANGE 35 EAST, TO THE RANGE LINE DIVIDING RANGES 34 AND 35 EAST;

THENCE RUN NORTHERLY ALONG SAID RANGE LINE, STILL ALONG THE BOUNDARY LINE OF INDIAN RIVER COUNTY, TO ITS INTERSECTION WITH THE CENTERLINE OF STATE ROAD 60;

THENCE RUN EASTERLY, ALONG SAID CENTERLINE OF STATE ROAD 60, TO ITS INTERSECTION WITH THE CENTERLINE OF 66TH AVENUE;

THENCE RUN NORTHERLY, ALONG SAID CENTERLINE OF 66TH AVENUE, TO ITS INTERSECTION WITH THE CENTERLINE OF 41ST STREET (ALSO KNOWN AS SOUTH GIFFORD ROAD), AND THE POINT OF BEGINNING.

COMMISSION DISTRICT NUMBER 4

LEGAL DESCRIPTION OF COUNTY COMMISSION BOARD MEMBER RESIDENCE DISTRICT NUMBER 4 (FOUR) SHALL BE ALL OF THE TERRITORY WITHIN THE FOLLOWING BOUNDARIES:

BEGIN AT THE INTERSECTION OF THE CENTERLINE OF U.S. HIGHWAY NUMBER ONE AND THE CENTERLINE OF 12TH STREET AND RUN SOUTHEASTERLY, ALONG SAID CENTERLINE OF U.S. HIGHWAY NUMBER ONE, TO ITS INTERSECTION WITH THE SOUTH BOUNDARY LINE OF INDIAN RIVER COUNTY (PER FLORIDA STATUTES 7.31), BEING THE DIVIDING LINE BETWEEN TOWNSHIPS 33 AND 34 SOUTH;

THENCE RUN WESTERLY, ALONG SAID SOUTH BOUNDARY LINE OF INDIAN RIVER COUNTY, BEING THE DIVIDING LINE BETWEEN TOWNSHIPS 33 AND 34 SOUTH, TO ITS INTERSECTION WITH THE CENTERLINE OF 58TH AVENUE (ALSO KNOWN AS KING'S HIGHWAY);

THENCE, LEAVING SAID SOUTH BOUNDARY LINE OF INDIAN RIVER COUNTY, RUN NORTHERLY, ALONG SAID CENTERLINE OF 58TH AVENUE, TO ITS INTERSECTION WITH THE CENTERLINE OF 1ST STREET S.W. (ALSO KNOWN AS R.D. CARTER ROAD);

THENCE RUN EASTERLY, ALONG SAID CENTERLINE OF 1ST STREET S.W., TO ITS INTERSECTION WITH THE CENTERLINE OF 27TH AVENUE (ALSO KNOWN AS EMERSON AVENUE);

THENCE RUN NORTHERLY, ALONG SAID CENTERLINE OF 27TH AVENUE, TO ITS INTERSECTION WITH THE NORTH LINE OF THE SOUTH ½ OF THE NORTH ½ OF SECTION 11, TOWNSHIP 33 SOUTH, RANGE 39 EAST;

THENCE RUN EASTERLY, ALONG SAID NORTH LINE OF THE SOUTH ½ OF THE NORTH ½ OF SECTION 11, TO ITS INTERSECTION WITH THE CENTERLINE OF 12TH AVENUE;

THENCE RUN SOUTHERLY, ALONG SAID CENTERLINE OF 12TH AVENUE, TO ITS INTERSECTION WITH THE CENTERLINE OF 12TH STREET;

THENCE RUN EASTERLY, ALONG SAID CENTERLINE OF 12TH STREET, TO ITS INTERSECTION WITH THE CENTERLINE OF U.S. HIGHWAY NUMBER ONE, AND THE POINT OF BEGINNING.

COMMISSION DISTRICT NUMBER 5

LEGAL DESCRIPTION OF COUNTY COMMISSION BOARD MEMBER RESIDENCE DISTRICT NUMBER 5 (FIVE) SHALL BE ALL OF THE TERRITORY WITHIN THE FOLLOWING BOUNDARIES:

BEGIN AT THE INTERSECTION OF THE WEST SHORELINE OF THE INDIAN RIVER LAGOON AND THE CENTERLINE OF COUNTY ROAD 510 AND RUN NORTHEASTERLY, ALONG SAID CENTERLINE OF COUNTY ROAD 510 TO ITS INTERSECTION WITH THE CENTERLINE OF WABASSO BEACH ROAD (SAID ROAD STILL BEING COUNTY ROAD 510, AND ALSO KNOWN AS 93RD STREET);

THENCE RUN EASTERLY, ALONG SAID CENTERLINE OF WABASSO BEACH ROAD, TO ITS INTERSECTION WITH THE MEAN HIGH WATER LINE OF THE ATLANTIC OCEAN;

THENCE RUN SOUTHEASTERLY, ALONG SAID MEAN HIGH WATER LINE OF THE ATLANTIC OCEAN, TO ITS INTERSECTION WITH THE SOUTH BOUNDARY LINE OF INDIAN RIVER COUNTY (PER FLORIDA STATUTES 7.31) BEING THE DIVIDING LINE BETWEEN TOWNSHIPS 33 AND 34 SOUTH;

THENCE RUN WESTERLY, ALONG SAID SOUTH BOUNDARY LINE OF INDIAN RIVER COUNTY, BEING THE DIVIDING LINE BETWEEN TOWNSHIPS 33 AND 34 SOUTH, TO ITS INTERSECTION WITH THE CENTERLINE OF U.S. HIGHWAY NUMBER ONE;

THENCE, LEAVING SAID SOUTH BOUNDARY LINE OF INDIAN RIVER COUNTY, RUN NORTHWESTERLY, ALONG SAID CENTERLINE OF U.S. HIGHWAY NUMBER ONE, TO ITS INTERSECTION WITH THE CENTERLINE OF 12TH STREET;

THENCE RUN WESTERLY, ALONG SAID CENTERLINE OF 12TH STREET, TO ITS INTERSECTION WITH THE CENTERLINE OF THE FLORIDA EAST COAST RAILWAY;

THENCE RUN NORTHWESTERLY, ALONG SAID CENTERLINE OF THE FLORIDA EAST COAST RAILWAY, TO ITS INTERSECTION WITH THE CENTERLINE OF 45TH STREET (ALSO KNOWN AS NORTH GIFFORD ROAD);

THENCE RUN EASTERLY, ALONG SAID CENTERLINE OF 45TH STREET, TO ITS INTERSECTION WITH THE EAST RIGHT-OF-WAY LINE OF GIFFORD DOCK ROAD (BEING THE EAST LINE OF THE SW ¼ OF SECTION 24, TOWNSHIP 32 SOUTH, RANGE 39 EAST);

THENCE RUN NORTHERLY, ALONG SAID EAST RIGHT-OF-WAY LINE OF GIFFORD DOCK ROAD (AND THE EAST LINE OF THE SW ¼ OF SAID SECTION 24, ALSO BEING THE BOUNDARY LINE OF THE CITY LIMITS OF VERO BEACH), TO ITS INTERSECTION WITH THE SOUTH RIGHT-OF-WAY LINE OF GIFFORD DOCK ROAD (SAID POINT BEING WHERE GIFFORD DOCK ROAD TURNS EAST);

THENCE RUN NORTHEASTERLY, ALONG SAID SOUTH LINE OF GIFFORD DOCK ROAD (ALSO BEING THE BOUNDARY LINE OF THE LIMITS OF THE CITY OF VERO BEACH) TO ITS INTERSECTION WITH THE WEST SHORELINE OF THE INDIAN RIVER LAGOON;

THENCE RUN NORTHWESTERLY, ALONG SAID SHORELINE OF THE INDIAN RIVER LAGOON, TO ITS INTERSECTION WITH THE CENTERLINE OF COUNTY ROAD 510, AND THE POINT OF BEGINNING.

**PROPOSED TIMELINE FOR
2011 REDISTRICTING BOARD MEMBER DISTRICTS**

Meetings/Discussion	Date	Time	Venue	Purpose
Discussion Session	June 30, 2011	1:00 p.m.	TEC	Elections Office and County Office Presentation/Purpose - Maps were provided and posted in hallway, with current Districts and proposals #1 and #2. Renumbering included in both proposals
Round Table Discussion	October 11, 2011	1:00 p.m.	TEC	Discuss moving forward with Option 1 as approved by County Commission on 9/20/2011. Includes Renumbering of Districts, Legal Descriptions, and Maps for Residential Areas. And timeline.
Business Meeting Agenda	October 13, 2011	12:00 noon	Board Office	Deadline to have the Resolution for the Business Meeting Agenda, the Legal Ad, legal descriptions, map
Posting and Friday Update	October 14, 2011		Friday Update and Website	To inform the Community of Proposed Board Action
Business Meeting	October 25, 2011	6:00 p.m.	TEC	Approval to Adopt Resolution Note: Minutes must include the Resolution (verbatim).

Resolution	Between October 26, 2011 and November 26, 2011		First available AD date: Vero Beach Press Journal - October 31, 2011 (Deadline to submit is before noon on Wednesday, October 26.	Must be published at least once in a newspaper published within the School District, within 30-days after the adoption of the Resolution
Resolution	Recorded prior to January 1, 2012			Recorded in the Office of the Clerk of the Circuit Court
Resolution	Prior to January 1, 2012			A certified copy of the Resolution must be transmitted to the Department of State and to the Indian River County Supervisor of Elections.
Update All Documents	Before January 1, 2012	Updates must be completed before Winter Break		Website, District Stationary, Business Cards for Board Members, other offices; such as, FSBA, DOE